

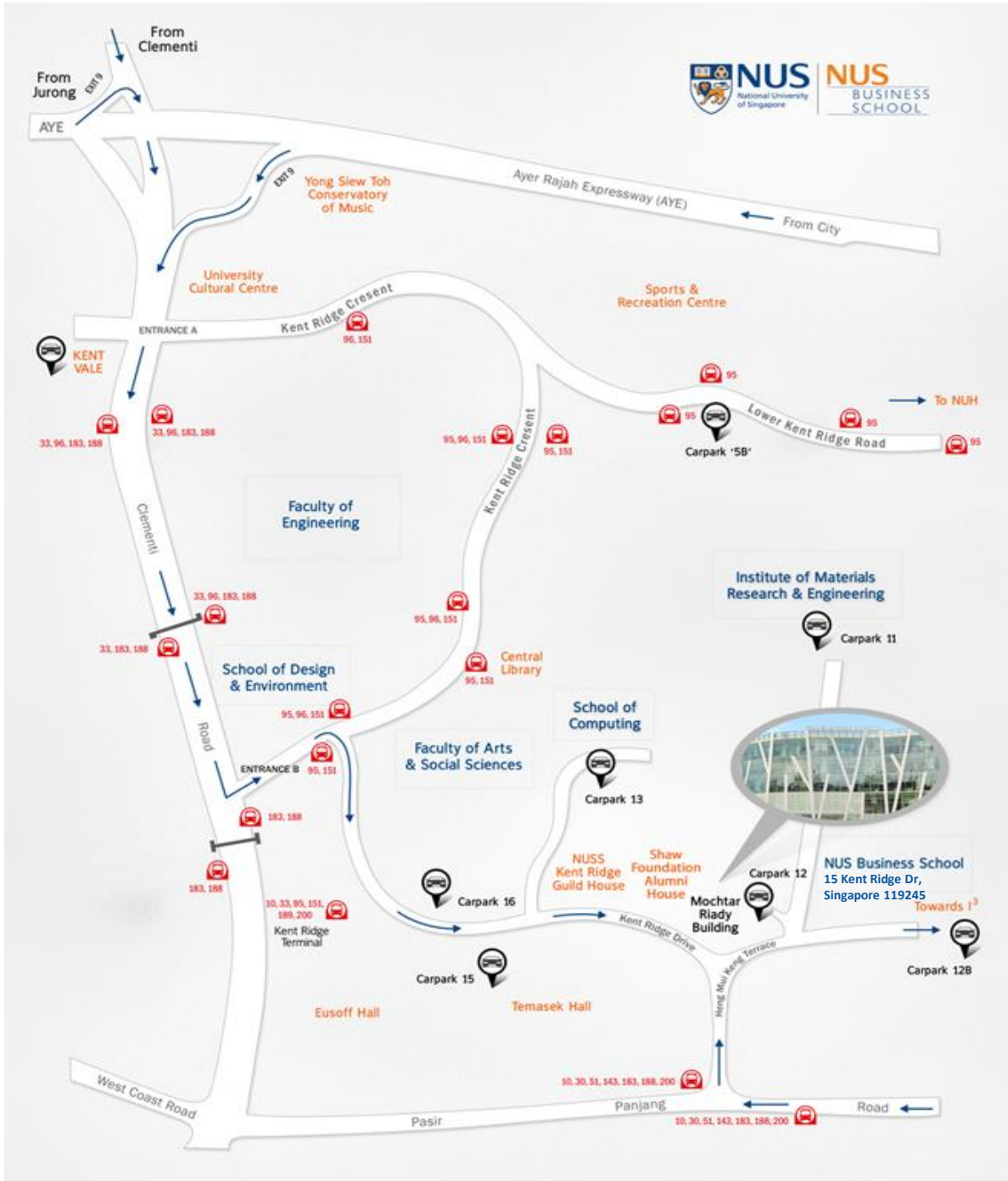
# NATIONAL UNIVERSITY OF SINGAPORE

NUS Business School Map:

<https://bschool.nus.edu.sg/about-us/locate-us>

NUS Campus Map:

<http://map.nus.edu.sg/>



## GETTING TO NUS BUSINESS SCHOOL BY TAXI



The Frontiers in Service Conference 2019 is hosted at NUS Business School, Mochtar Riady Building located at:

**NUS Business School  
BIZ 1 (Mochtar Riady Building)  
15 Kent Ridge Dr, Singapore 119245**

Taxis in Singapore are metered, but there may be surcharges depending on when, where and which company's taxi you board.

To get a rough idea of the fare, you can check out this online fare calculator:

<https://www.taxifarefinder.com/main.php?city=Singapore&lang=en>

You can hail a taxi by the roadside at most places, or by queuing for one at taxi stands found at most shopping malls, hotels and tourist attractions. If you wish to book a cab, you can call Tel: 6342-5222, and your call will be routed to an available taxi company's call centre.



GRAB ride hailing app is available in Singapore (UBER is not in operation). Taxis can be hailed using the app and cash payment is often accepted. More details on: <https://www.grab.com/sg/taxi/>

## GETTING TO NUS BUSINESS SCHOOL BY TRAIN SERVICE (MRT)



Singapore's MRT (Mass Rapid Transit) system is probably the fastest way to zip around the city. The extensive rail network means that most of Singapore's key attractions are within walking distance from an MRT station.

You can buy tickets for single trips, but if you intend to use the MRT and basic bus services frequently during your visit, you can buy a Singapore Tourist Pass (STP), a special EZ-Link stored-value card which will allow you unlimited travel for one day (S\$10), two days (S\$16) or three days (S\$20). You can get an ez-link card easily at the TransitLink Ticket Offices located at MRT stations and bus interchanges.

Download MRT System Map: <https://tinyurl.com/ycpjwlrj>

Singapore Tourist Pass: <http://thesingaporetouristpass.com.sg>

### MRT Stations Near the NUS Business School

1. Kent Ridge MRT station – CC24 (Circle Line – Yellow Line)
2. Haw Par Villa MRT station – CC25 (Circle Line – Yellow Line)


~ Refer to next 3 pages for the details on each station ~

# (1) Kent Ridge MRT Station (Circle Line – CC24)


**NOTE:** At the Kent Ridge MRT Station, there are two ways to take to NUS Business School.


## Option A – Shorter bus journey, Longer walk


Transfer to NUS Internal Shuttle Bus D2 at the bus stop **OPPOSITE** the station after getting out from Exit A.

 Start from  
**Kent Ridge (CC24)**


---



 Walk to  
**Lower Kent Ridge Rd - Opp Kent Ridge Stn Exit A (18339)**  
ID 18339 • ♿  
150 m • 2 min ▾

 Wait for


  
**D2**  
Pgp

---

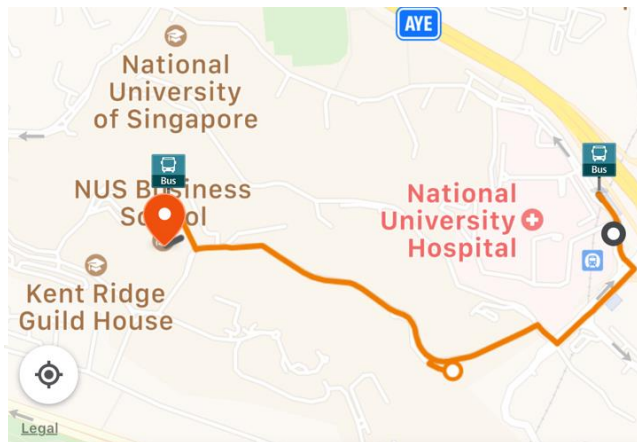
 Travel to  
**Car Park 11 (Biz)**  
2 stops • 7 min ^

-  Prince George's Park
-  Car Park 11 (Biz)

---

 Walk to  
**Mochtar Riady Building**  
National University of Singapore  
400 m • 6 min ^

- Turn right towards Business Link
- Turn right towards Heng Mui Keng Terrace
- Continue straight on Kent Ridge Drive




From the Kent Ridge MRT Station,

- Get out of the station from Exit A
- Proceed to the bus stop at the **OPPOSITE** side of the road from the MRT Station. You will have to go through an underpass to reach this bus stop #18339
- Transfer to the NUS Internal Shuttle **Bus D2** [going to Prince George's Park Residences (PGP)].
- Travel for 2 stops and alight at the PGP Car Park 11.
- Walk about 400m to the Mochtar Riady Building.


# (1) Kent Ridge MRT Station (Circle Line – CC24)


## Option B – Longer bus journey, shorter walk


Transfer to NUS Internal Shuttle Bus A1 at the bus stop on the SAME side as the station.


 Start from  
**Kent Ridge (CC24)**

---


 Walk to  
**Lower Kent Ridge Rd - Kent Ridge Stn Exit A/Nuh (18331)**  
ID 18331 • ♿  
100 m • 2 min ▾

 Wait for

  
**A1**  
Pgp

 Travel to  
**Biz 2**  
9 stops • 13 min ^

- Lower Kent Ridge Rd - Lim Seng Tjoe Bldg (Lt 27) (18301)
- Lower Kent Ridge Rd - Blk S12 (18311)
- Lower Kent Ridge Rd - Opp University Health Ctr (18321)
- Kent Ridge Cres - Yusof Ishak Hse (16171)
- Kent Ridge Cres - Ctrl Lib (16181)
- Lt13
- As 7
- Com 2
- Biz 2

 Walk to  
**Mochtar Riady Building**  
National University of Singapore  
200 m • 3 min ^

- Start from Business Link
- Turn right towards Heng Mui Keng Terrace
- Continue straight on Kent Ridge Drive




From the Kent Ridge MRT Station,


- Get out of the station from Exit A
- Proceed to the bus stop on the SAME side of the road as the station. You will see an underpass but **DO NOT** cross it. Instead turn left to get to bus stop #18331
- Transfer to the NUS Internal Shuttle **Bus A1**.
- Travel for 9 stops and alight at the Biz 2.
- Walk about 200m to the Mochtar Riady Building.


## (2) Haw Par Villa MRT Station (Circle Line – CC25)


From Haw Par Villa MRT Station, take the only exit (Exit A) to the street level. Cross the road to bus stop #16011 and take Bus Services No. 10, 30, 51, 200, 188 or 143 to Heng Mui Keng Terrace. The conference venue is about 250 m from the bus stop.

 Start from  
**Haw Par Villa (CC25)**


---


 Walk to  
**Pasir Panjang Rd - Opp Haw Par Villa Stn (16011)**  
ID 16011 • ♿  
70 m • 1 min ^  
--- Turn left towards Pasir Panjang Road

 Wait for

  
**10** or **30** or **51** or **200** or **188**  
or **143**


---

 Travel to  
**Pasir Panjang Rd - Opp Heng Mui Keng Terr (16061)**  
ID 16061 • ♿  
5 stops • 6 min ^

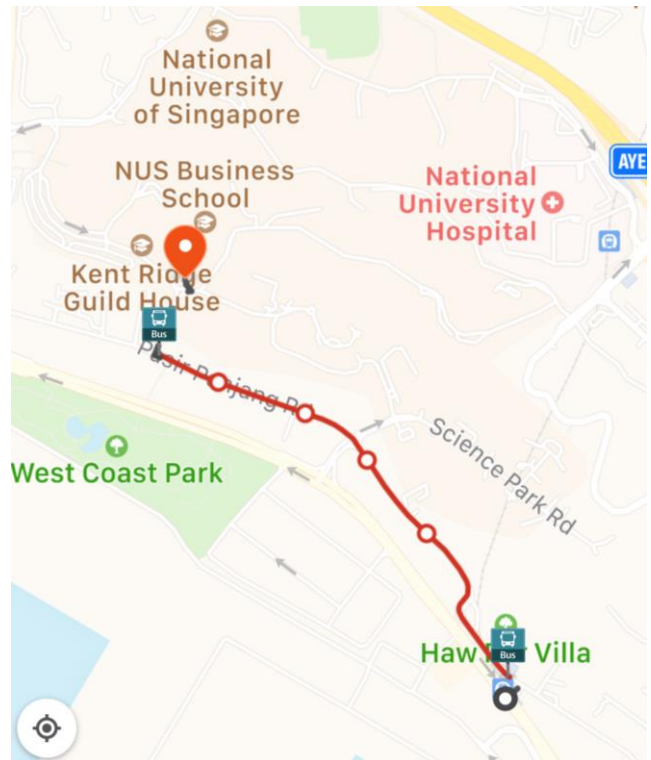


- Pasir Panjang Rd - Opp Gloria Man (16021)
- Pasir Panjang Rd - Opp S'Pore Science Pk II (16031)
- Pasir Panjang Rd - Opp Luxe Ville (16041)
- Pasir Panjang Rd - The Crystal Tabernacle Ch (16051)
- Pasir Panjang Rd - Opp Heng Mui Keng Terr (16061)

---

 Walk to  
**Mochtar Riady Building**  
National University of Singapore  
250 m • 4 min ^

--- Start from Pasir Panjang Road  
--- Turn right towards Heng Mui Keng Terrace  
--- Turn left at Kent Ridge Drive



From the Haw Par Villa MRT (CC25) Station,

- Walk out (Exit A) to the bus stop **#16011 OPPOSITE** the Haw Par Villa MRT station.
- Travel for 5 bus stops and alight at the bus stop **OPPOSITE** Heng Mui Keng Terrace located at Pasir Panjang Road, bus stop **#16061**.
- Walk about 250m to the Mochtar Riady Building

## GETTING TO NUS BUSINESS SCHOOL BY PUBLIC BUS SERVICE



Singapore's bus system has an extensive network of routes covering most places on the island and is the most economical way to get around. You can pay your bus fare using an EZ-Link stored-value card or the Singapore Tourist Pass (STP), which you tap on the card reader located next to the driver as you board. Do remember to tap your card again, on the reader located at the rear exit, when you alight. You can also pay in cash but you will need to have the exact change. You can get an ez-link card easily at the TransitLink Ticket Offices located at MRT stations and bus interchanges.

### RELATED LINKS:

Singapore Tourist Pass: <http://thesingaporetouristpass.com.sg/>

Public Bus Service: <https://tinyurl.com/y9pat7dq>

SBS Transit: [www.sbstransit.com.sg](http://www.sbstransit.com.sg)

SMRT: [www.smrt.com.sg](http://www.smrt.com.sg)

Tower Transit: [www.towertransit.sg](http://www.towertransit.sg)

### Public Bus Services operating along the campus fringe:

Services No. 10, 30, 51, 143, 183, 188, 200

The nearest bus stop to Mochtar Riady Building (Conference Venue) is along Pasir Panjang Road: **Bus Stop #16069** or **Bus Stop #16061**

OPERATIONAL ROUTE	BUS SERVICES
Kent Ridge Bus Terminal	<ul style="list-style-type: none"><li>SBS Transit Services No. 10, 200</li></ul>
Along Pasir Panjang Road (near Heng Mui Keng Terrace)	<ul style="list-style-type: none"><li>SBS Transit Services No. 10, 30, 51, 200</li><li>SMRT Services No. 188</li><li>Tower Transit Services No. 143, 183</li></ul>
Along Clementi Road	<ul style="list-style-type: none"><li>SMRT Services No. 188</li></ul>

## GETTING AROUND NUS BUSINESS SCHOOL

NUS Internal Shuttle Bus Services Information:

<https://tinyurl.com/y87ttlfe>



NUS Internal Shuttle Bus

**NOTE:** The conference will take place during the University vacation. Please refer to the table below for the internal shuttle bus operating time and frequency. Last bus departs from the bus terminal at 23:00hrs.

Internal Shuttle Bus	Weekdays	Saturdays	Sundays/Public Holidays
<b>Time of the Day (Hrs)</b>	<b>Frequency (minutes) during University Vacations</b>		
0715 – 0900	15	15	No Service
0900 – 1900	15	15	30
After 1900	30	30	30

## CAR PARKING AROUND NUS BUSINESS SCHOOL

Visitors' parking is available at i-Cube carpark:

<https://uci.nus.edu.sg/oca/wp-content/uploads/sites/9/2018/05/Car-Park-12B.pdf>

Visitors are reminded to park at the **white** lots as red lots are reserved for staff. The vehicles are subject to wheel-clamp for un-authorized parking if they are found parking in red lots. The unclamping fee is \$107.00.

Operating Hours:	Charges:
8.30am to 7.30pm (Weekdays. i.e. Mondays to Fridays) 8.30am to 5.00pm (Saturdays, excluding Public Holidays)	\$0.0214 per minute upon exit during operating hours (including Saturdays)